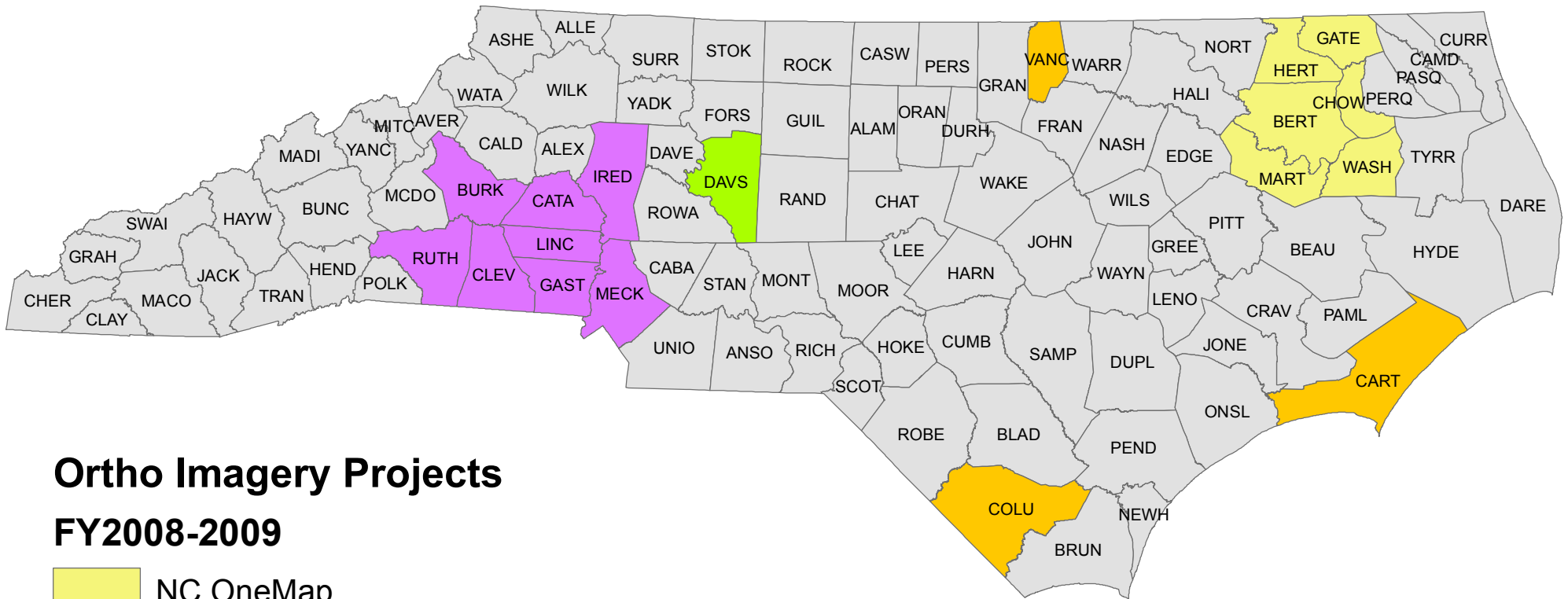







# Planned Ortho Imagery Projects

*FY2008-2009 by County*



## Ortho Imagery Projects

**FY2008-2009**

-  NC OneMap
-  Floodplain Mapping Program
-  Centralina COG
-  Planned
-  None planned

November 18, 2008

